






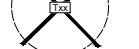


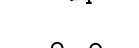

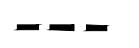
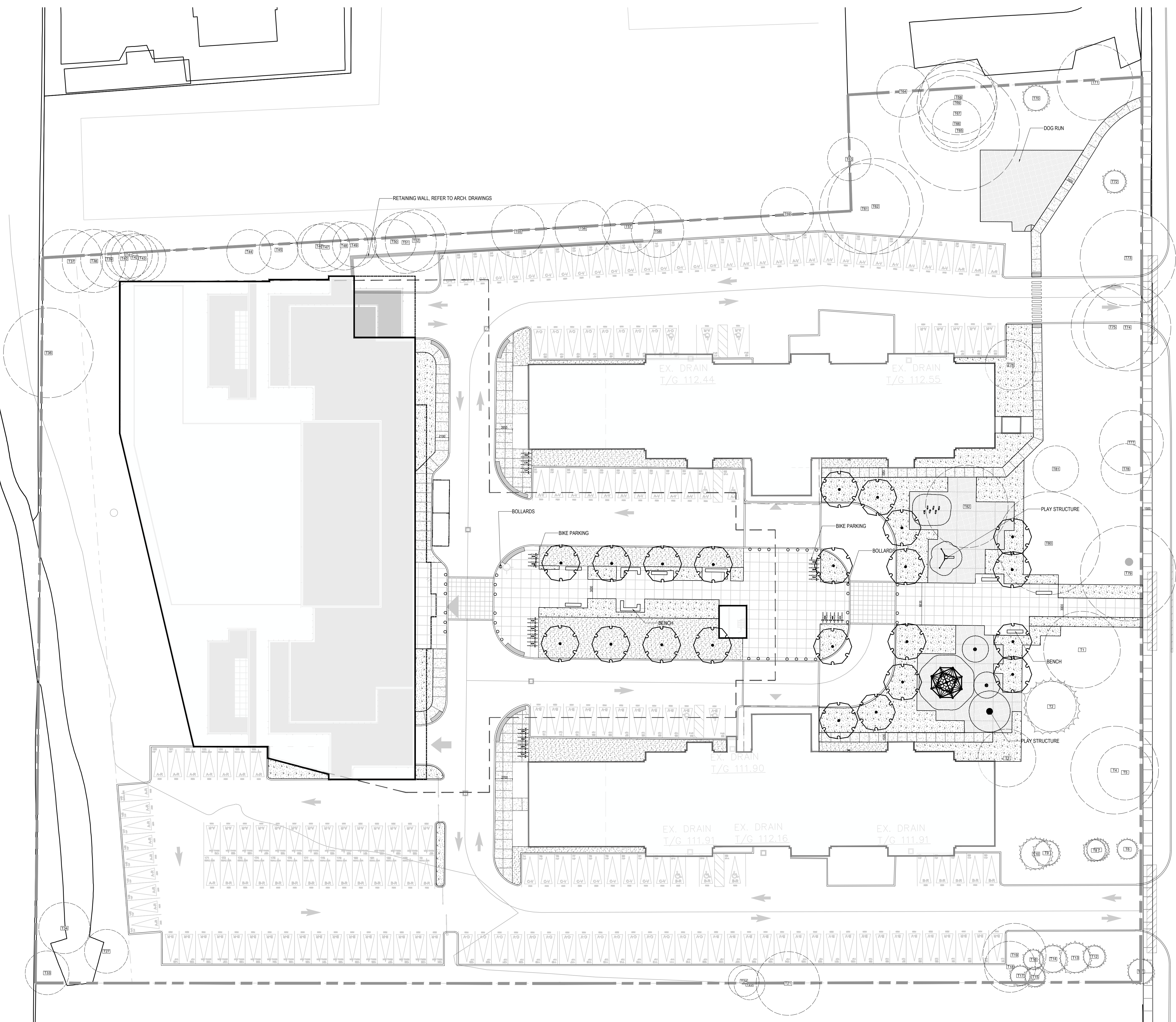


LEGEND

-  CONCRETE PAVING
-  UNIT PAVING
-  TACTILE WARNING PLATE
-  PLAYGROUND SURFACE
-  SOD
-  SHRUB PLANTING
-  PROPOSED TREE
-  EXISTING TREE TO REMOVE
-  EXISTING TREE TO RETAIN
-  BIKE PARKING
-  BOLLARDS
-  BENCH
-  TREE PROTECTION FENCE



no.	revision	date	by
02	ISSUED FOR REZONE	2020-09-11	RR
01	ISSUED FOR REZONE	2020-07-03	RR

CONTRACTOR MUST VERIFY ALL DIMENSIONS ON THE JOB AND REPORT ANY DISCREPANCY TO THE LANDSCAPE ARCHITECT BEFORE PROCEEDING WITH THE WORK.  
 ALL DRAWINGS AND SPECIFICATIONS ARE INSTRUMENTS OF SERVICE AND THE PROPERTY OF THE LANDSCAPE ARCHITECT WHICH MUST BE RETURNED AT THE COMPLETION OF THE WORK.  
 ALL DRAWINGS TO BE USED FOR CONSTRUCTION ONLY WHEN SIGNED BY THE LANDSCAPE ARCHITECT.

signed \_\_\_\_\_ date \_\_\_\_\_




20 Champlain Blvd. Suite 102 - Toronto ON - M3H 2Z1 info@terraplan.ca www.terraplan.ca

CLIENT  
 2570 ARGYLE ROAD  
 MISSISSAUGA, ONTARIO

PROJECT  
 LANDSCAPE PLAN

DRAWING  
 DRAWN: CZ  
 CHECKED: RR  
 SCALE: AS SHOWN  
 DATE: 2016-12-15  
 PROJECT NO.: 16-226



SHEET NO.: LS-100

